








BEACON LINE RAIL TRAIL SECTION 3: PROPOSED TRAIL ROUTE MAP

-  Shared-Use Path
-  Marked Crosswalk with Yield Lines
-  Overhead Bridge
-  RRFB Crossing
-  Proposed Trailhead
-  Undergrade Culvert
-  Marked and Signed Crosswalk

