








BEACON LINE RAIL TRAIL SECTION 5: PROPOSED TRAIL ROUTE MAP

-  Existing Shared-Use Path
-  Shared-Use Path
-  Pedestrian Hybrid Beacon Crossing
-  Proposed Trailhead
-  Undergrade Bridge
-  Undergrade Culvert
-  Overhead Bridge

